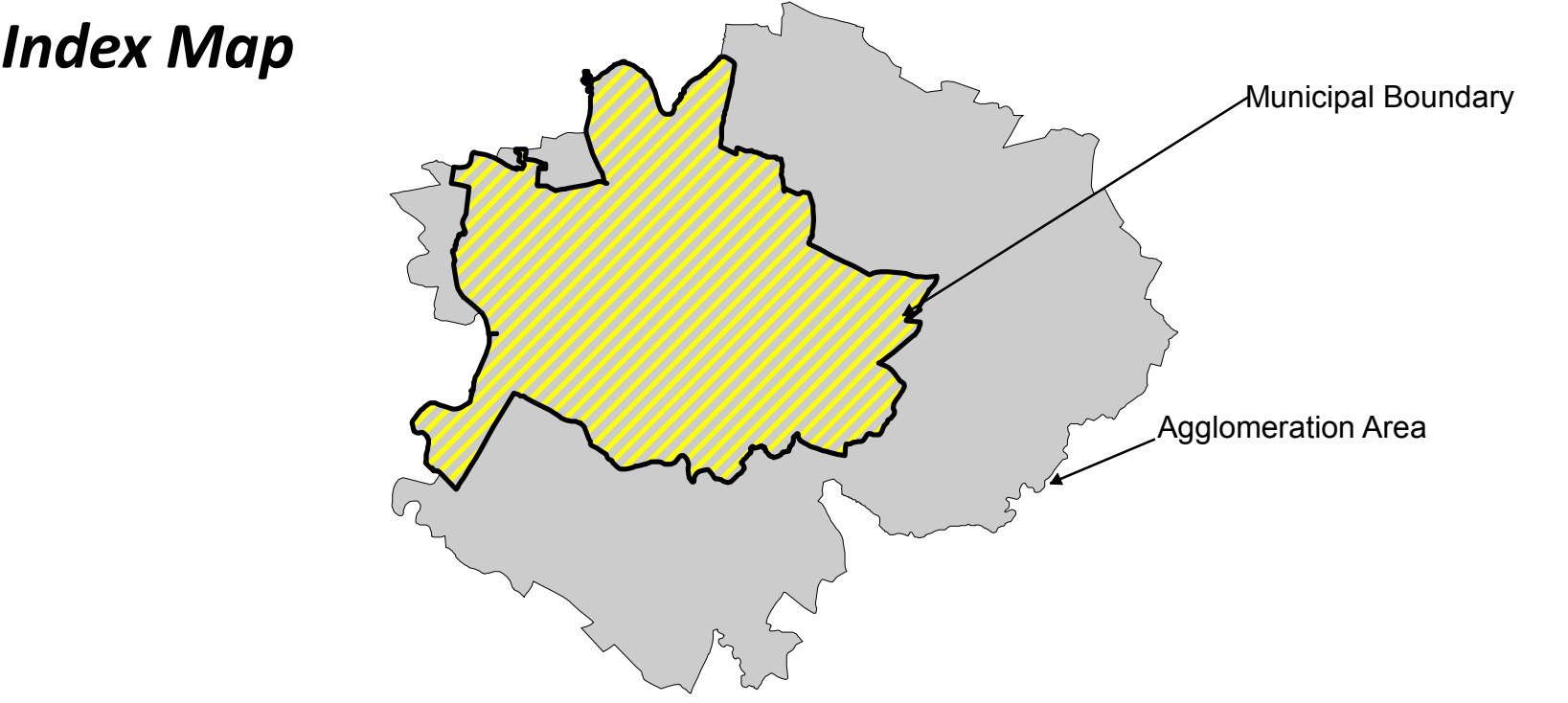
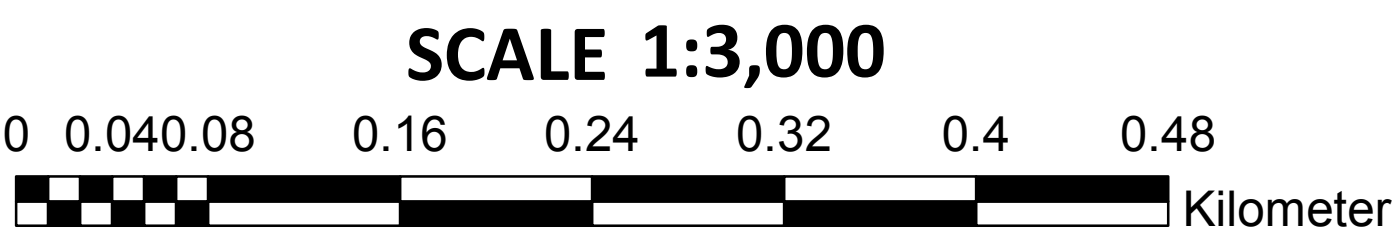



Nagar Palika Parishad, Garhakota  
District-Sagar (M. P.)

Map Title  
CITY BASE MAP

- Legend
- Important Landmarks
  - Culvert/Bridge
  - Municipal Boundary
  - State Highway
  - Major Roads
  - Other Roads
  - Drainage/Nala
  - River
  - Ponds / Tanks / Reservoirs



**Source:**  
(1) Survey of India Toposheet No.: 55M/1 on Scale 1: 50,000  
(2) World View2 Satellite Data procured from National Remote Sensing Centre (NRSC), Hyderabad Acquisition Date 04/7/2011  
(3) Ward Gazette Notification: Sr No 223-18-3-94, dated 12/08/1994

 **Urban Administration and Development Department  
Government of Madhya Pradesh, Bhopal**  
"Palika Bhavan", 6 No Bus Stop, Shivaji Nagar, Bhopal PIN - 462016 (MP)

Prepared By :- **SGS INFOTECH**  
(A Division of SGS Teknics Manufacturing Pvt. Ltd.)  
407 Udyog Vihar, Phase- IV Gurgaon Haryana - 122015  
Phone: +91-124-4993310, Fax: +91-124-2342105  
Web :- www.sgs-infotech.com

Verified and Approved By			
Chief Municipal Officer Name:	Nodal Officer Name:	Rev. Officer / Engineer Name:	Team Leader Name:

DFR Version:1.0      Revision: 0      Date :12/04/2015

Disclaimer: This map is provided on an as-is basis, and neither the Municipal council nor the UADD provides any warranty of guarantee as to the content, accuracy, or completeness of any consequences arising out of using the information contained in this map.